

LAKE ANN

LAKE DATA:

- LAKE I.D. #: 10-12
- SURFACE AREA: 117 acres
- MAXIMUM DEPTH: 45 ft
- WATER CLARITY: GOOD (9.2 ft)
- PHOSPHOROUS: LOW (25 ppb)

COMMON AQUATIC PLANTS:

- YELLOW WATERLILY
- FLOATING LEAF PONDWEED
- COONTAIL
- NORTHERN WATERMILFOIL

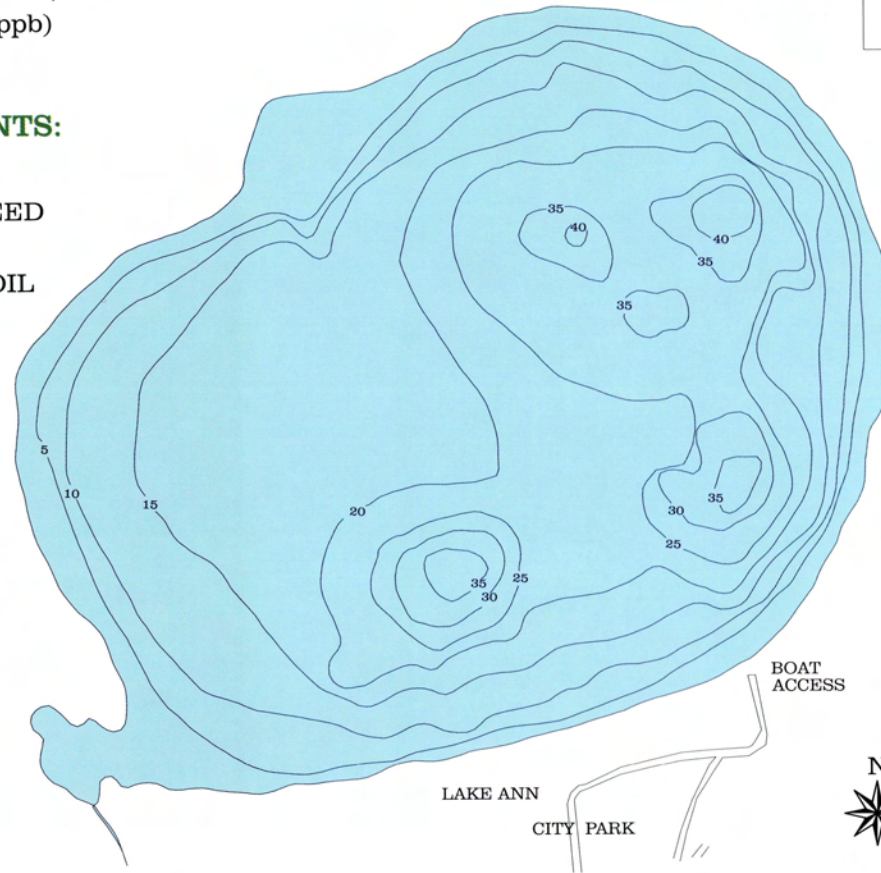
WATERSHED:

- LAND AREA DRAINING TO THE LAKE: 132 acres



WATERSHED TO LAKE RATIO: 1:1

LOW RATIO: POTENTIAL FOR MAINTAINING GOOD WATER QUALITY



LAKE ANN

CITY PARK


BOAT ACCESS



0 500 1000

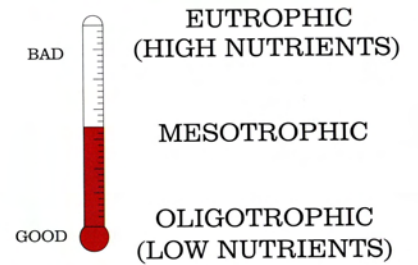
Approximate scale in feet
Lake contours in feet

FISH POPULATION



FISH NUMBERS COMPARED TO REGIONAL AVERAGES
DATE OF DNR SURVEY: 1995

LAKE CONDITION:



1999 DATA

